


MICROFILMED

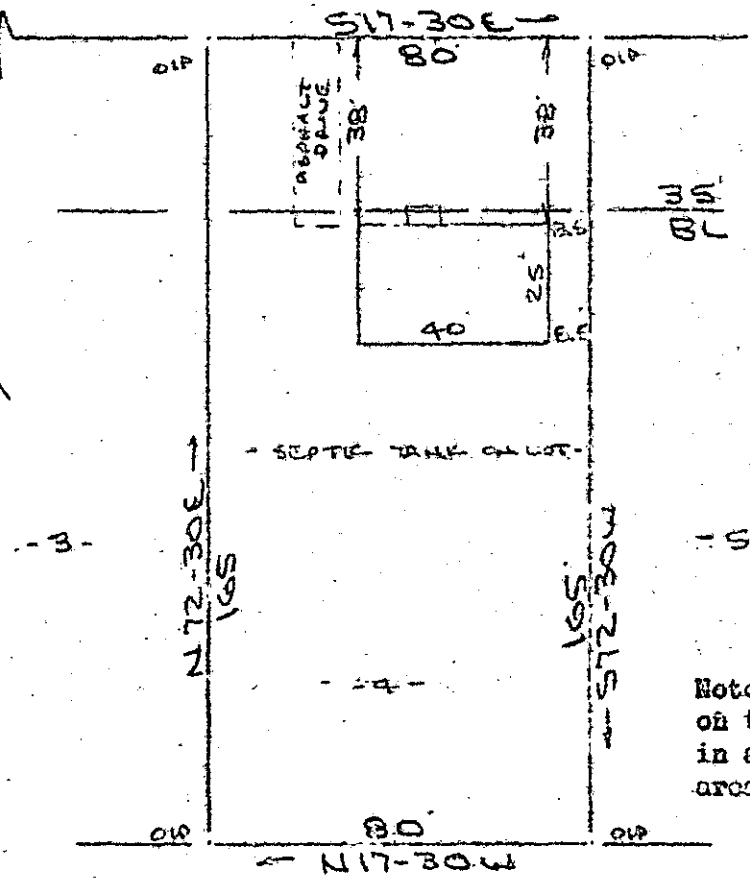


HARDING DRIVE
WATER M. 55' RW

FILED
GREENVILLE CO. S.C.
APR 5 2 43 PM '84
DONNIE S. TANKERSLEY
R.M.C.

BECKLEY ROAD

281.47




Note: There is a 5' drainage easement along all rear and side lot lines.

Note: Improvements on this lot are not in a flood hazard area.

31094

PROPERTY OF
RICHARD M. LOPEZ
NEAR GREENVILLE, S.C.
29 MAR 1984

APR 5 1984



10L-58

This is to certify that on the 29th day of March, 1984, I surveyed the property shown on this plat, being known as lot 4 on plat of BUCKHORN HILLS and recorded in the REC Office Greenville County, S. C., in Plat Book "EE" at Page 147; and that the property lines, walls and buildings are as shown hereon, and that the walls and buildings located on said lot do not encroach or project on adjacent street or property, and that no adjacent walls or buildings encroach or project on said premises, and no power lines cross this property except as shown hereon.

R. B. Bruce
 R. B. Bruce, RLS 51952
 SOUTH CAROLINA
 SURVEYING
 OFFICE
 GREENVILLE, S.C.

CAROLINA SURVEYING CO.
112 Manly St.
Greenville, S. C.

300 8 31801

263.160